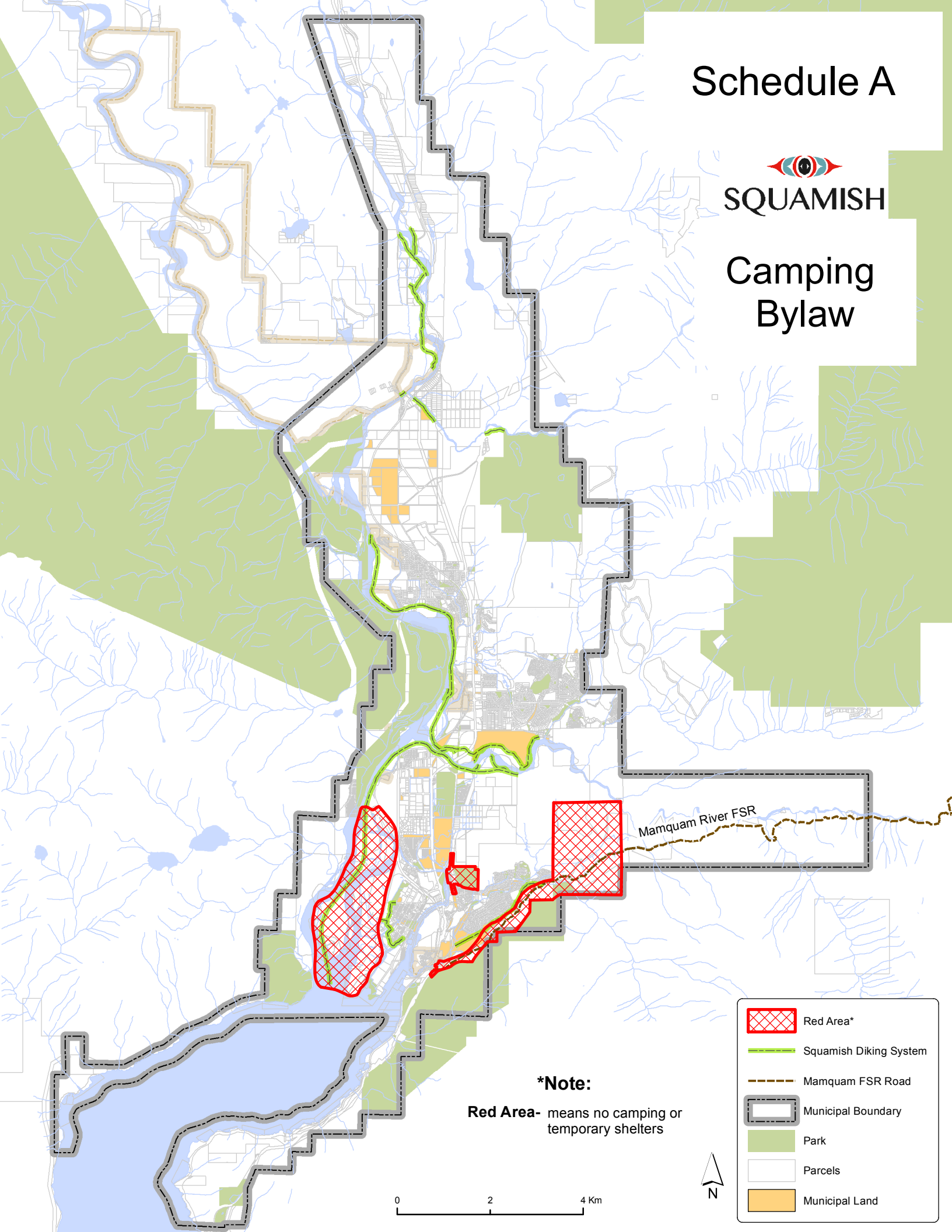


Schedule A



SQUAMISH








Camping Bylaw



Mamquam River FSR

***Note:**

Red Area- means no camping or temporary shelters

-  Red Area*
-  Squamish Diking System
-  Mamquam FSR Road
-  Municipal Boundary
-  Park
-  Parcels
-  Municipal Land

0 2 4 Km

