
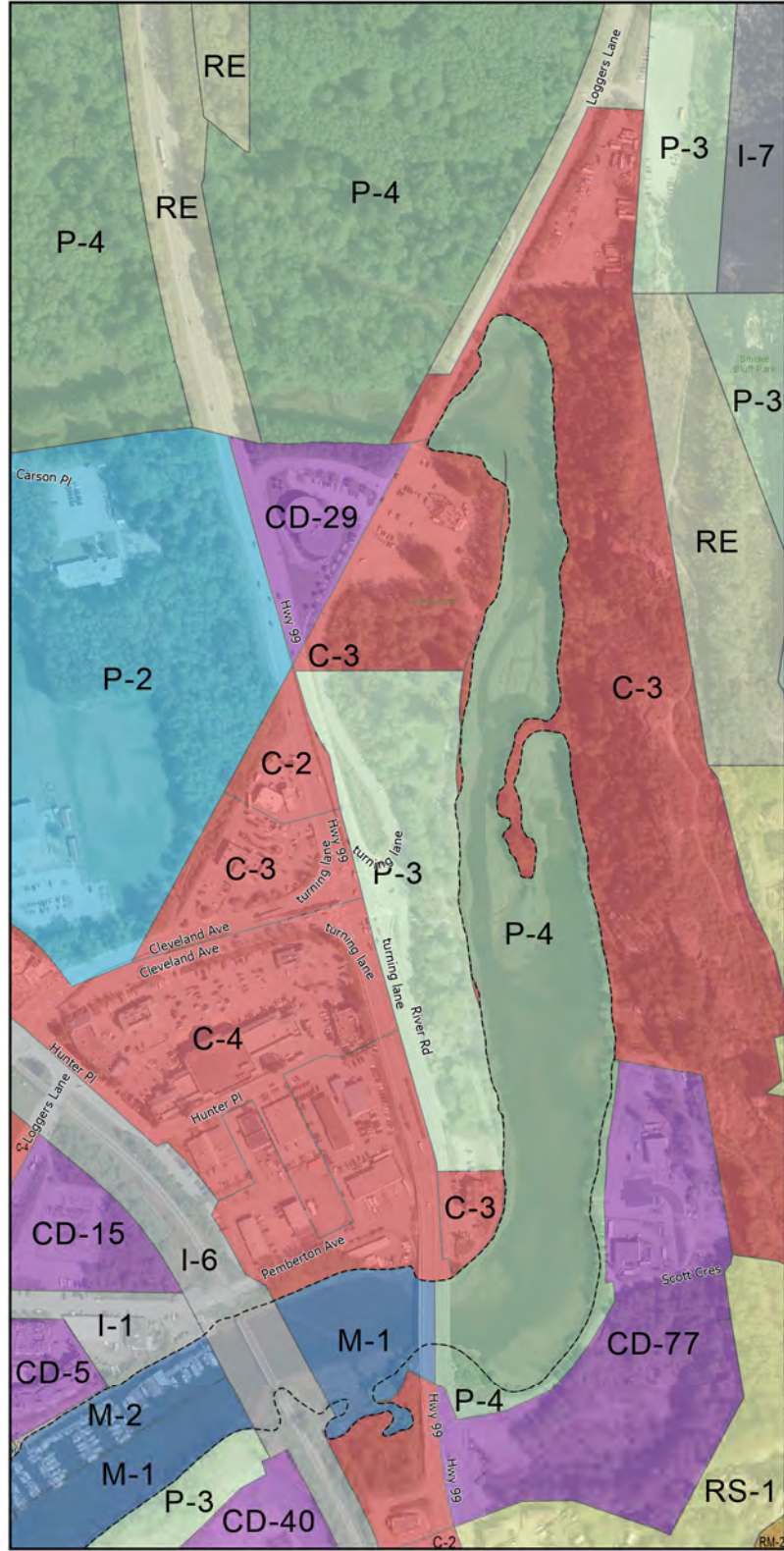
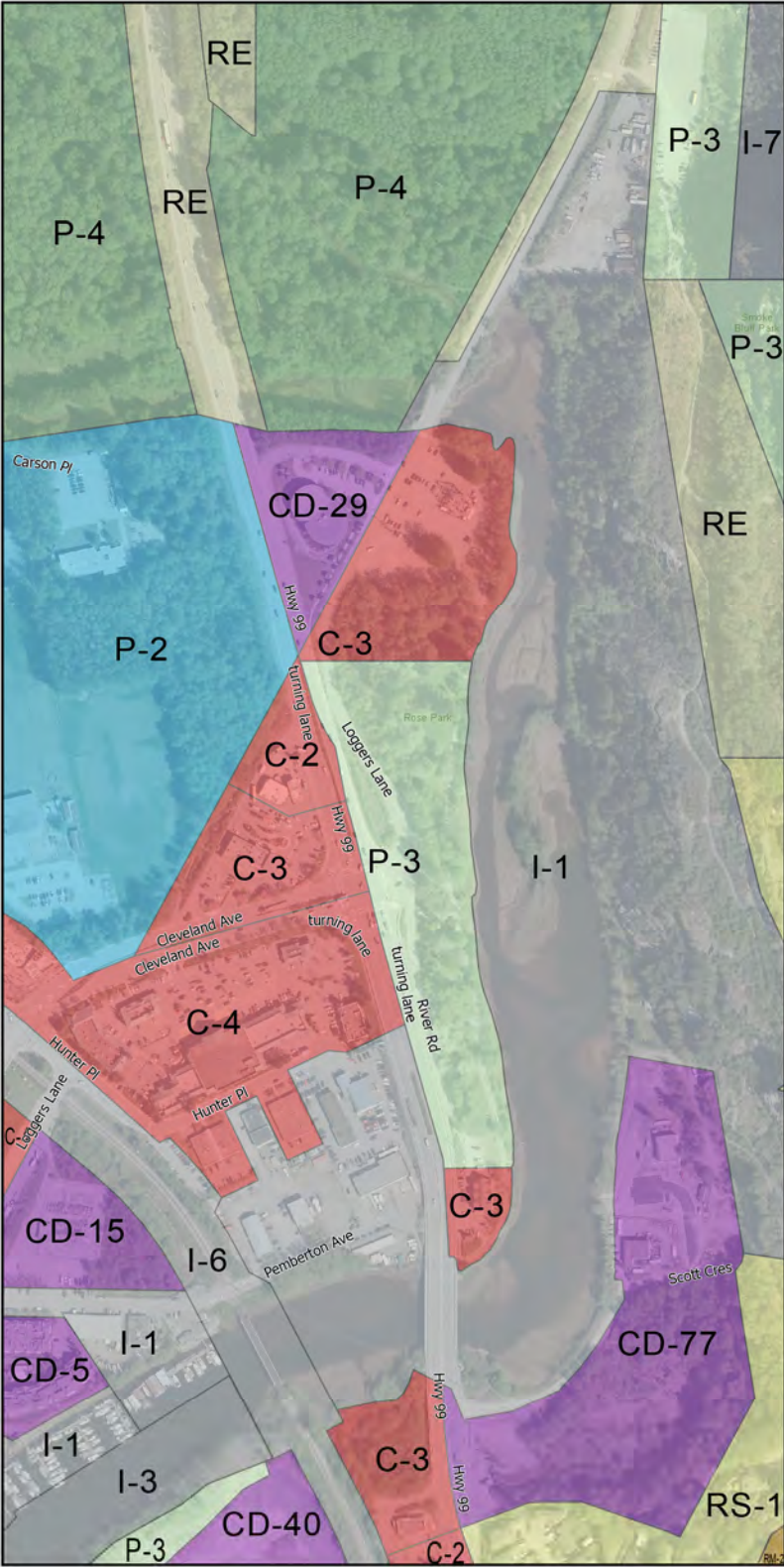


MARINE ZONES DETAIL 1 UPPER MBC

EXISTING ZONING

PROPOSED ZONING




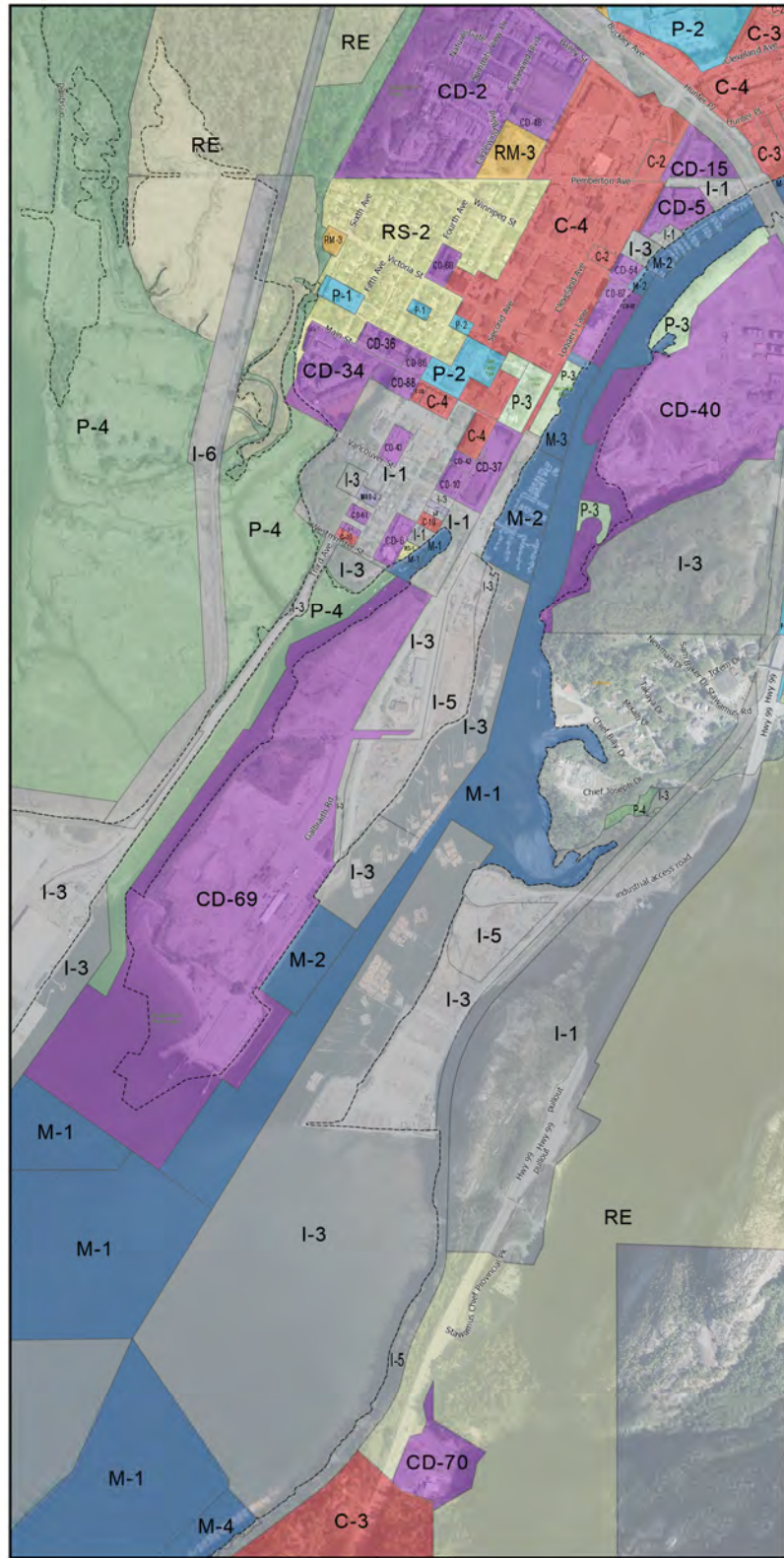
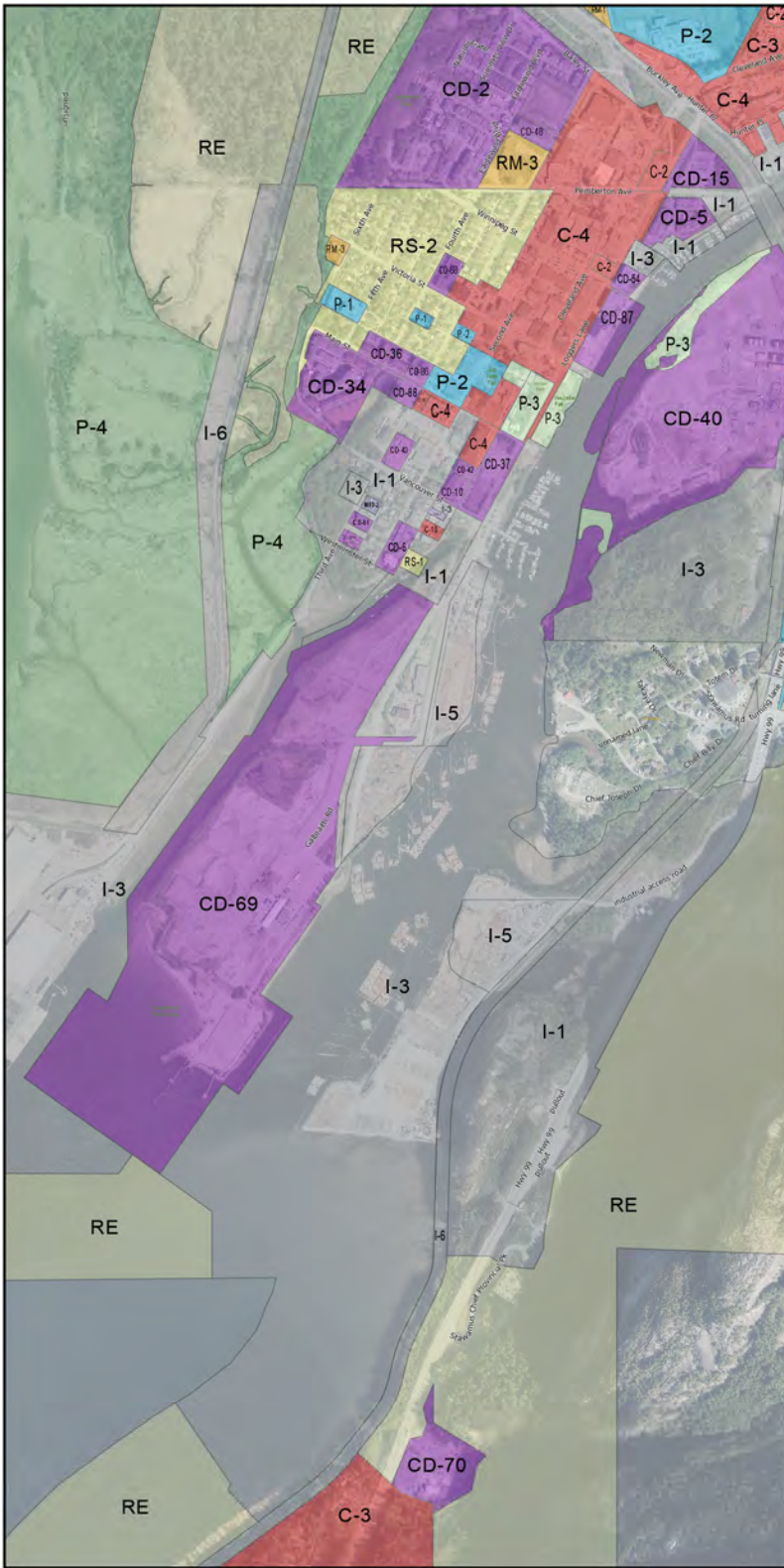
- ZONING**
- C - COMMERCIAL
 - CD - COMPREHENSIVE DEVELOPMENT
 - P-4 - ECOLOGICAL RESERVE & PROTECTION
 - I - INDUSTRIAL
 - P - INSTITUTIONAL
 - LUC - LAND USE CONTRACT
 - M - MARINE

- MUD - MIXED USE DISTRICT
- RM - MULTI-UNIT RESIDENTIAL
- P - PARK RECREATIONAL AND INSTITUTIONAL
- RS - RESIDENTIAL
- RMH - RESIDENTIAL MOBILE HOME
- RE - RESOURCE
- UNCODED
- UC - UNIVERSITY CAMPUS
- UH - UNIVERSITY HOUSING

MARINE ZONES DETAIL 2 LOWER MBC

EXISTING ZONING

PROPOSED ZONING



ZONING

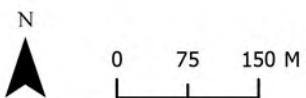
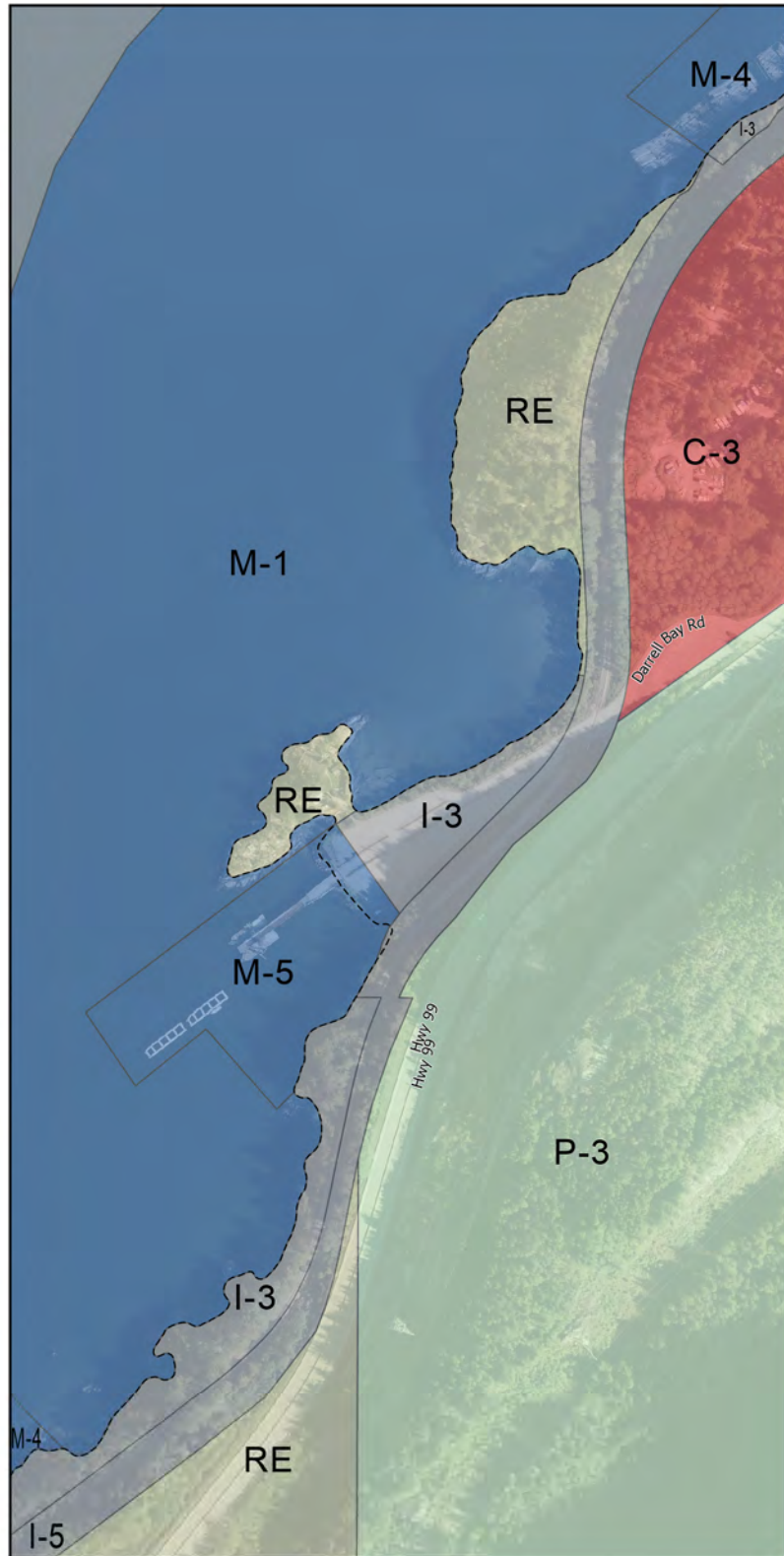
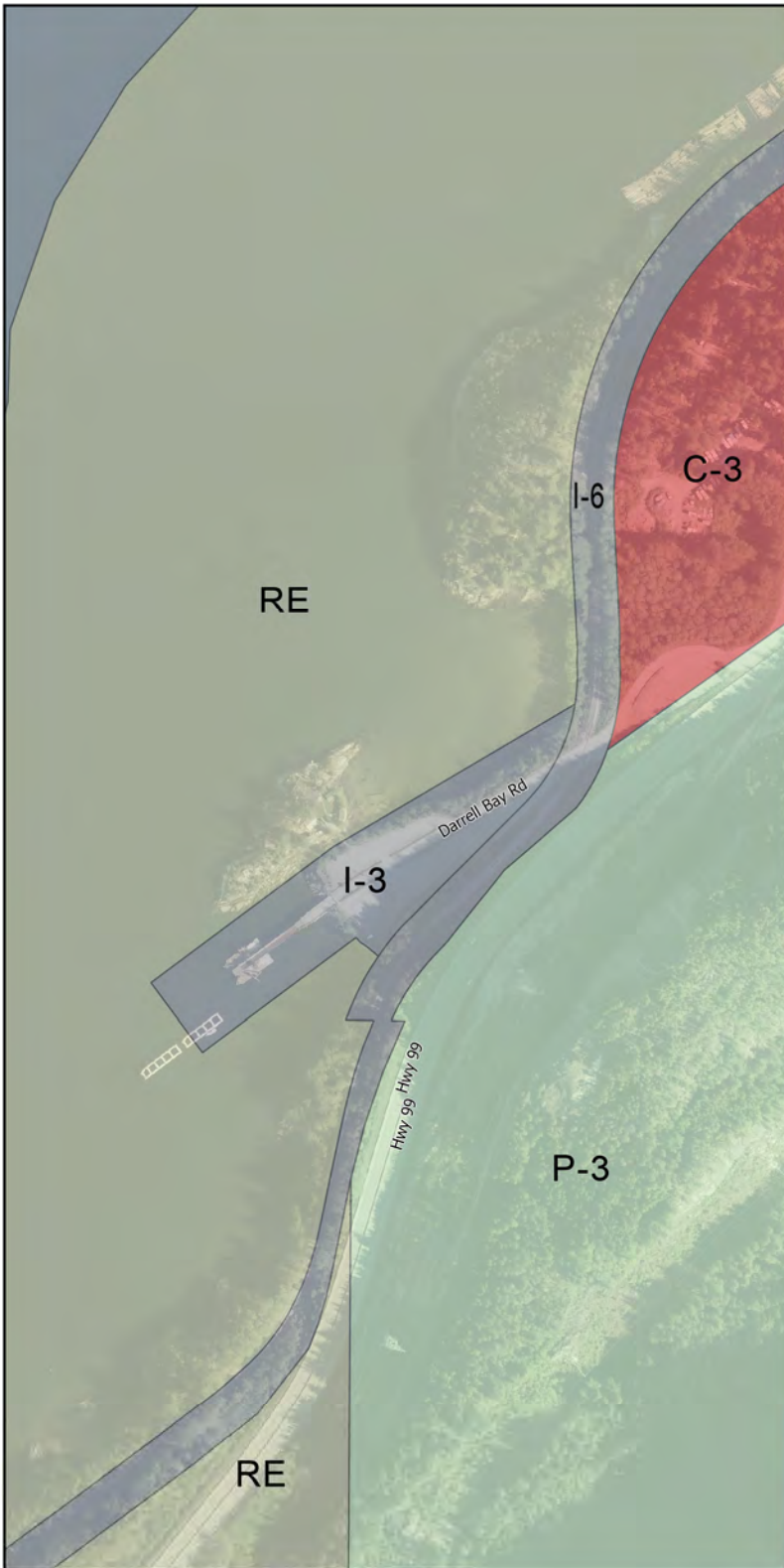
- C - COMMERCIAL
- CD - COMPREHENSIVE DEVELOPMENT
- P-4 - ECOLOGICAL RESERVE & PROTECTION
- I - INDUSTRIAL
- P - INSTITUTIONAL
- LUC - LAND USE CONTRACT
- M - MARINE

- MUD - MIXED USE DISTRICT
- RM - MULTI-UNIT RESIDENTIAL
- P - PARK RECREATIONAL AND INSTITUTIONAL
- RS - RESIDENTIAL
- RMH - RESIDENTIAL MOBILE HOME
- RE - RESOURCE
- UNCODED
- UC - UNIVERSITY CAMPUS
- UH - UNIVERSITY HOUSING

MARINE ZONES DETAIL 3 DARRELL BAY

EXISTING ZONING

PROPOSED ZONING



ZONING

- C - COMMERCIAL
- CD - COMPREHENSIVE DEVELOPMENT
- P-4 - ECOLOGICAL RESERVE & PROTECTION
- I - INDUSTRIAL
- P - INSTITUTIONAL
- LUC - LAND USE CONTRACT
- M - MARINE

- MUD - MIXED USE DISTRICT
- RM - MULTI-UNIT RESIDENTIAL
- P - PARK RECREATIONAL AND INSTITUTIONAL
- RS - RESIDENTIAL
- RMH - RESIDENTIAL MOBILE HOME
- RE - RESOURCE
- UNCODED
- UC - UNIVERSITY CAMPUS
- UH - UNIVERSITY HOUSING