










SQUAMISH

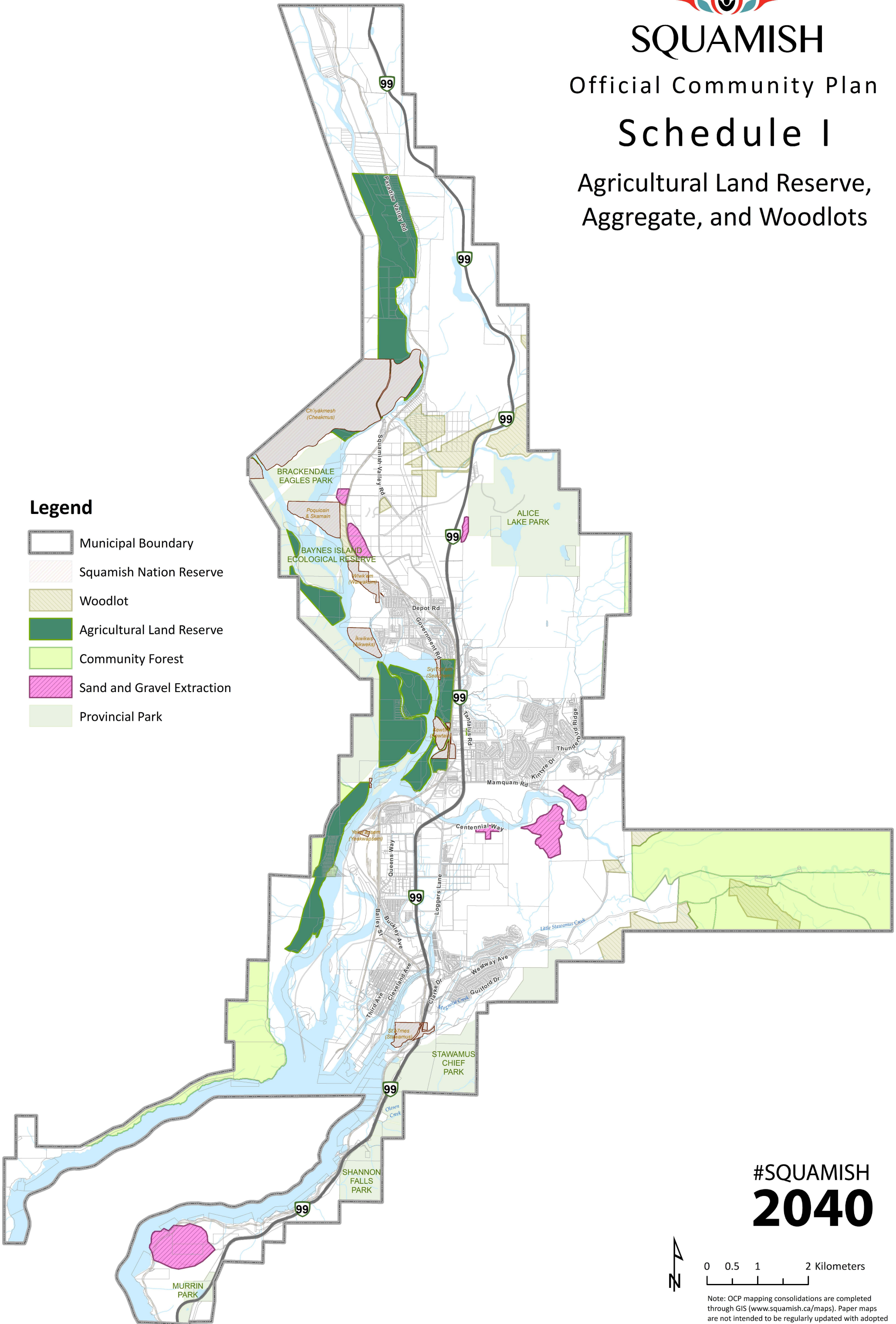
Official Community Plan

Schedule I

Agricultural Land Reserve,
Aggregate, and Woodlots

Legend

-  Municipal Boundary
-  Squamish Nation Reserve
-  Woodlot
-  Agricultural Land Reserve
-  Community Forest
-  Sand and Gravel Extraction
-  Provincial Park



#SQUAMISH
2040



0 0.5 1 2 Kilometers

Note: OCP mapping consolidations are completed through GIS (www.squamish.ca/maps). Paper maps are not intended to be regularly updated with adopted OCP amendments.