








# SQUAMISH

Official Community Plan

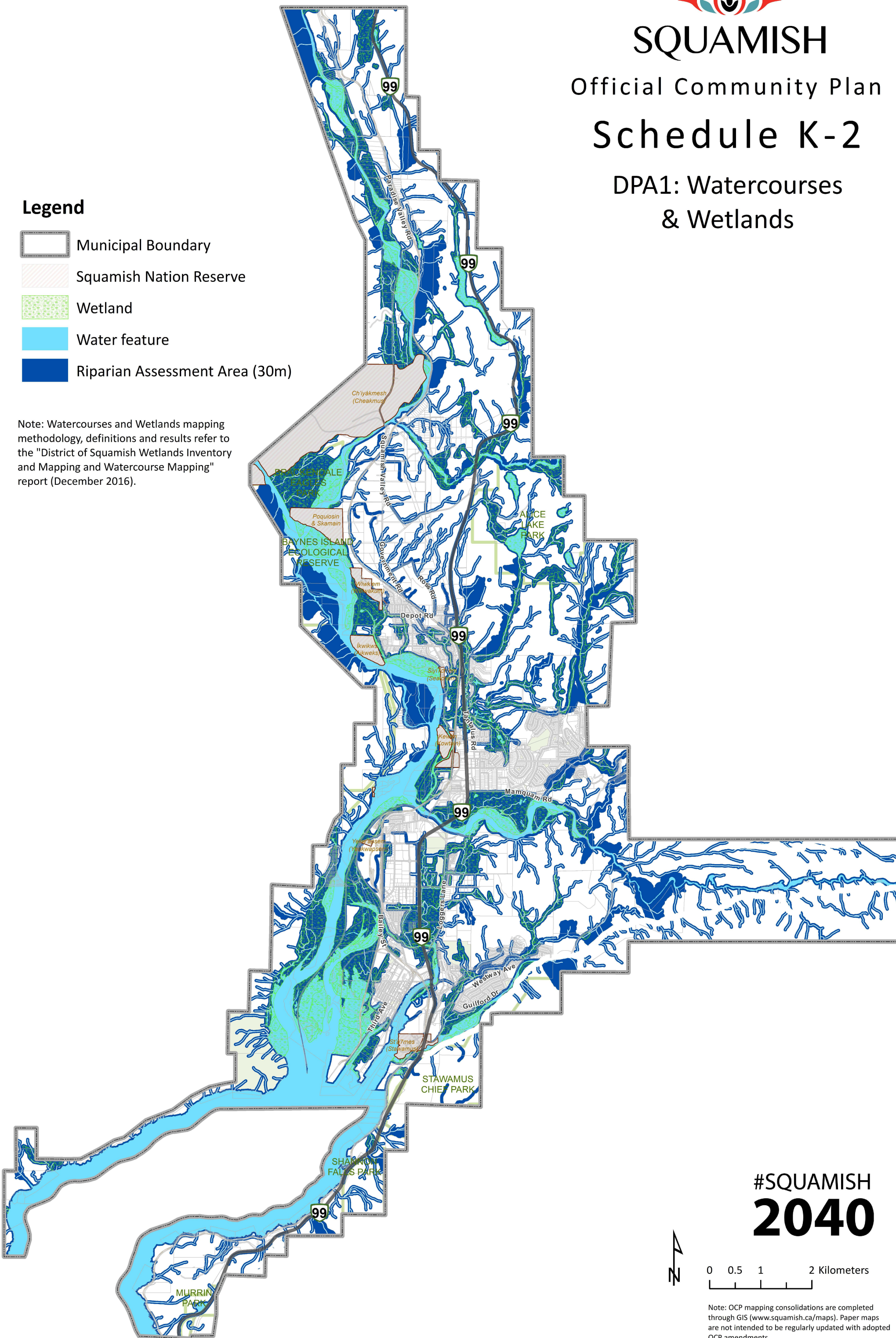
## Schedule K-2

### DPA1: Watercourses & Wetlands

#### Legend

-  Municipal Boundary
-  Squamish Nation Reserve
-  Wetland
-  Water feature
-  Riparian Assessment Area (30m)

Note: Watercourses and Wetlands mapping methodology, definitions and results refer to the "District of Squamish Wetlands Inventory and Mapping and Watercourse Mapping" report (December 2016).



#SQUAMISH  
**2040**



0 0.5 1 2 Kilometers

Note: OCP mapping consolidations are completed through GIS ([www.squamish.ca/maps](http://www.squamish.ca/maps)). Paper maps are not intended to be regularly updated with adopted OCP amendments.