

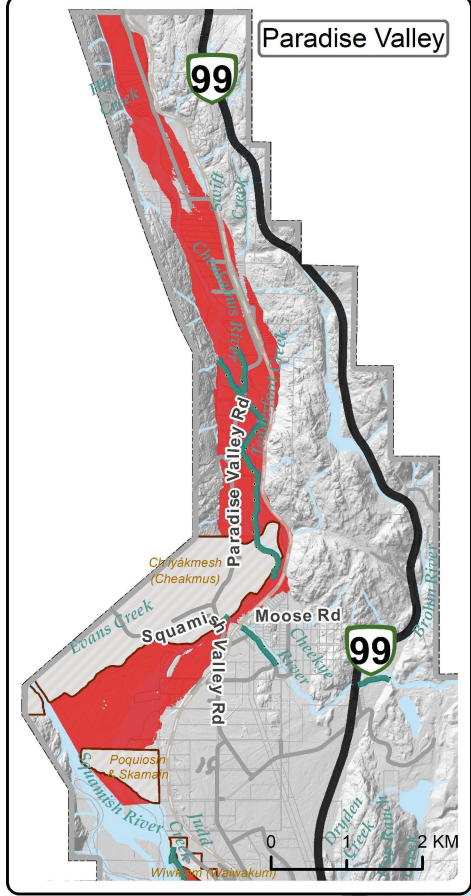
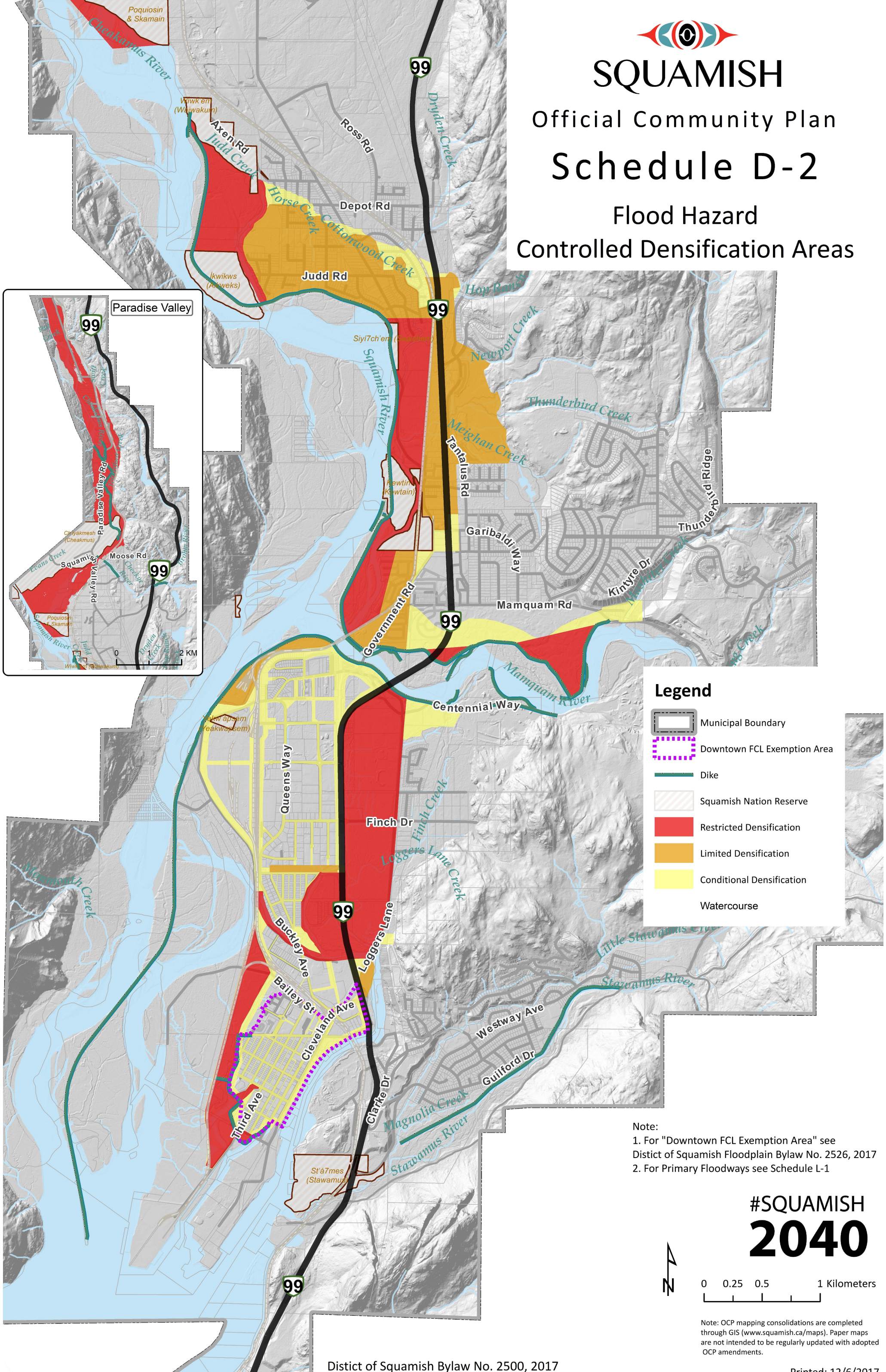


SQUAMISH

Official Community Plan

Schedule D-2

Flood Hazard Controlled Densification Areas

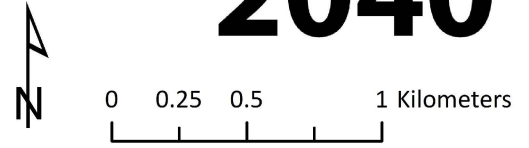


Legend

- Municipal Boundary
- Downtown FCL Exemption Area
- Dike
- Squamish Nation Reserve
- Restricted Densification
- Limited Densification
- Conditional Densification
- Watercourse

Note:
 1. For "Downtown FCL Exemption Area" see Distict of Squamish Floodplain Bylaw No. 2526, 2017
 2. For Primary Floodways see Schedule L-1

#SQUAMISH
2040



Note: OCP mapping consolidations are completed through GIS (www.squamish.ca/maps). Paper maps are not intended to be regularly updated with adopted OCP amendments.