



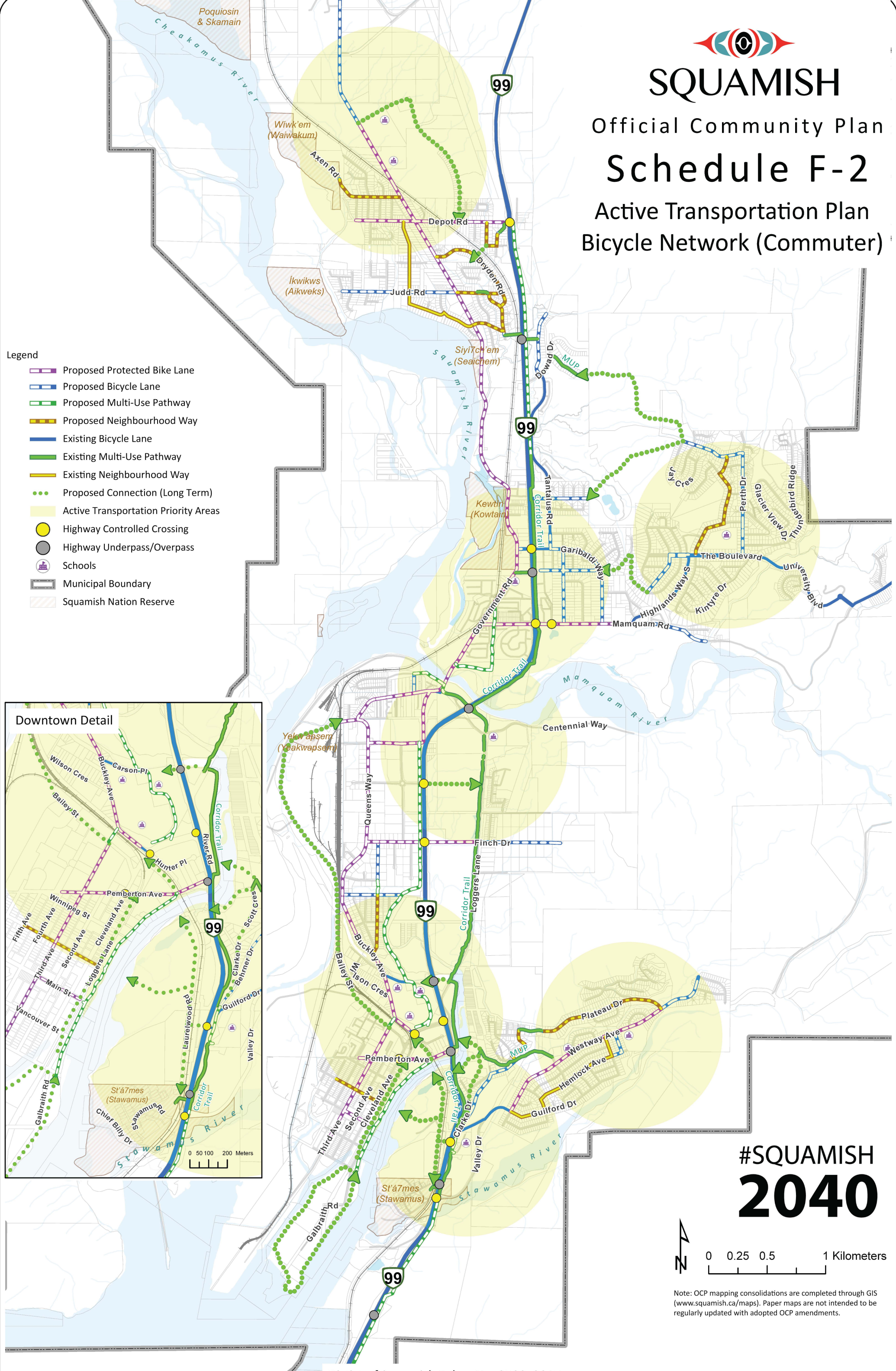
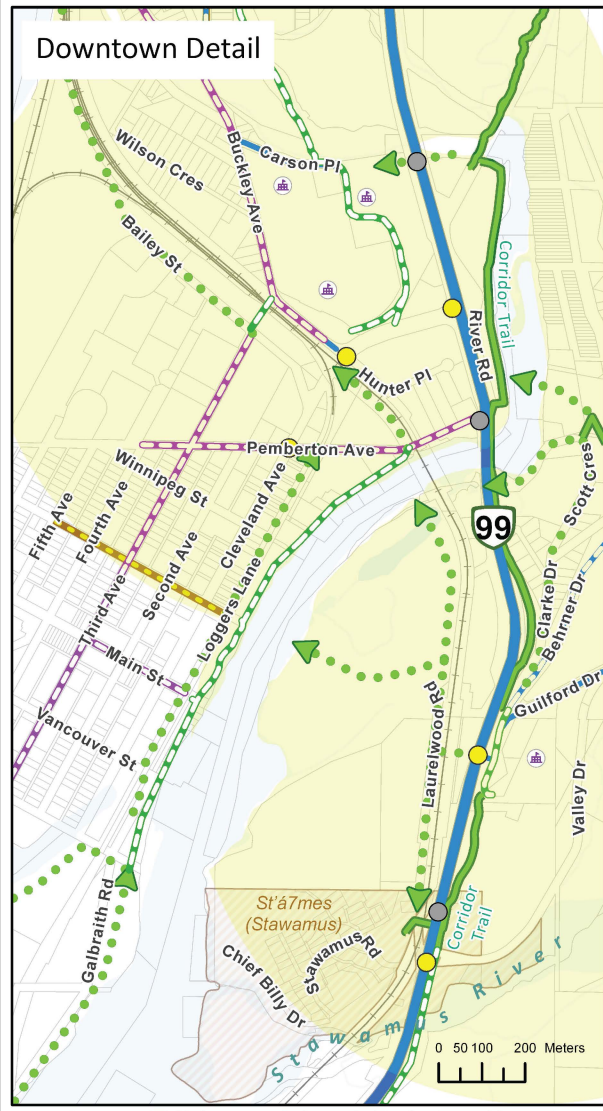
# SQUAMISH

Official Community Plan

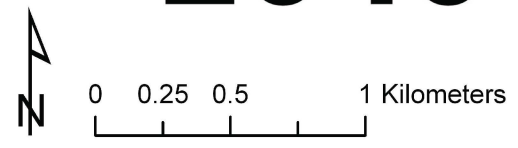
## Schedule F-2

### Active Transportation Plan Bicycle Network (Commuter)

- Legend**
- Proposed Protected Bike Lane
  - Proposed Bicycle Lane
  - Proposed Multi-Use Pathway
  - Proposed Neighbourhood Way
  - Existing Bicycle Lane
  - Existing Multi-Use Pathway
  - Existing Neighbourhood Way
  - Proposed Connection (Long Term)
  - Active Transportation Priority Areas
  - Highway Controlled Crossing
  - Highway Underpass/Overpass
  - Schools
  - Municipal Boundary
  - Squamish Nation Reserve



# #SQUAMISH 2040



Note: OCP mapping consolidations are completed through GIS ([www.squamish.ca/maps](http://www.squamish.ca/maps)). Paper maps are not intended to be regularly updated with adopted OCP amendments.