

AMENITY CONCEPT PLAN



A

CONCEPT AMENITY PLAN, NORTH

SQUAMISH RIVER

See Detail Plan

Government Road

Government Road

- moved off of Siyich'em;
- bike lanes made more visible to improve safety;
- "gateway" markers.

Main Amenity Area

- new parking lot located on dike side, at site of former road alignment
- permanent washroom location;
- stair and vehicle access to top of dike;
- wayfinding, bike parking, garbage/ recycling bins;
- highlight sheet pile wall as unique site feature;
- tour/ shuttle bus pull-in located on East side of road.
- 23 parking stalls

Dryden Creek Pump Station

- future pump station replacement should consider opportunities for seating, views, access to water and storytelling;

Eagle Watch Shelter

- reuse existing shelter or consider future replacement with shelter that provides additional weather protection;
- provide flexible social seating and outdoor education opportunities.

Sheet Pile Wall

- guardrails required at top of dike;
- opportunity for wall to showcase public art;

SCALE
1:1500



B CONCEPT AMENITY PLAN, SOUTH



Sheet Pile Wall

- use planting and trees where possible to soften visual impact of wall;
- guardrails required at top.

Shoulder Parking

- opportunity for shoulder parking at Easter Seals Camp. Further study required to ensure safety.

Planting

- plant trees and along dike and road where possible;
- dike should be planted with native grasses, wildflowers and shrubs.

South Parking

- proposed additional parking lot on toe berm;
- further study required to determine appropriate size and elevation;
- long, meandering accessible (8%) path to top of dike.
- 10 parking stalls

Dike Trail

- 6m wide gravel path for vehicle access.
- bike parking, wayfinding to other sites of interest and ample seating opportunities along dike trail.

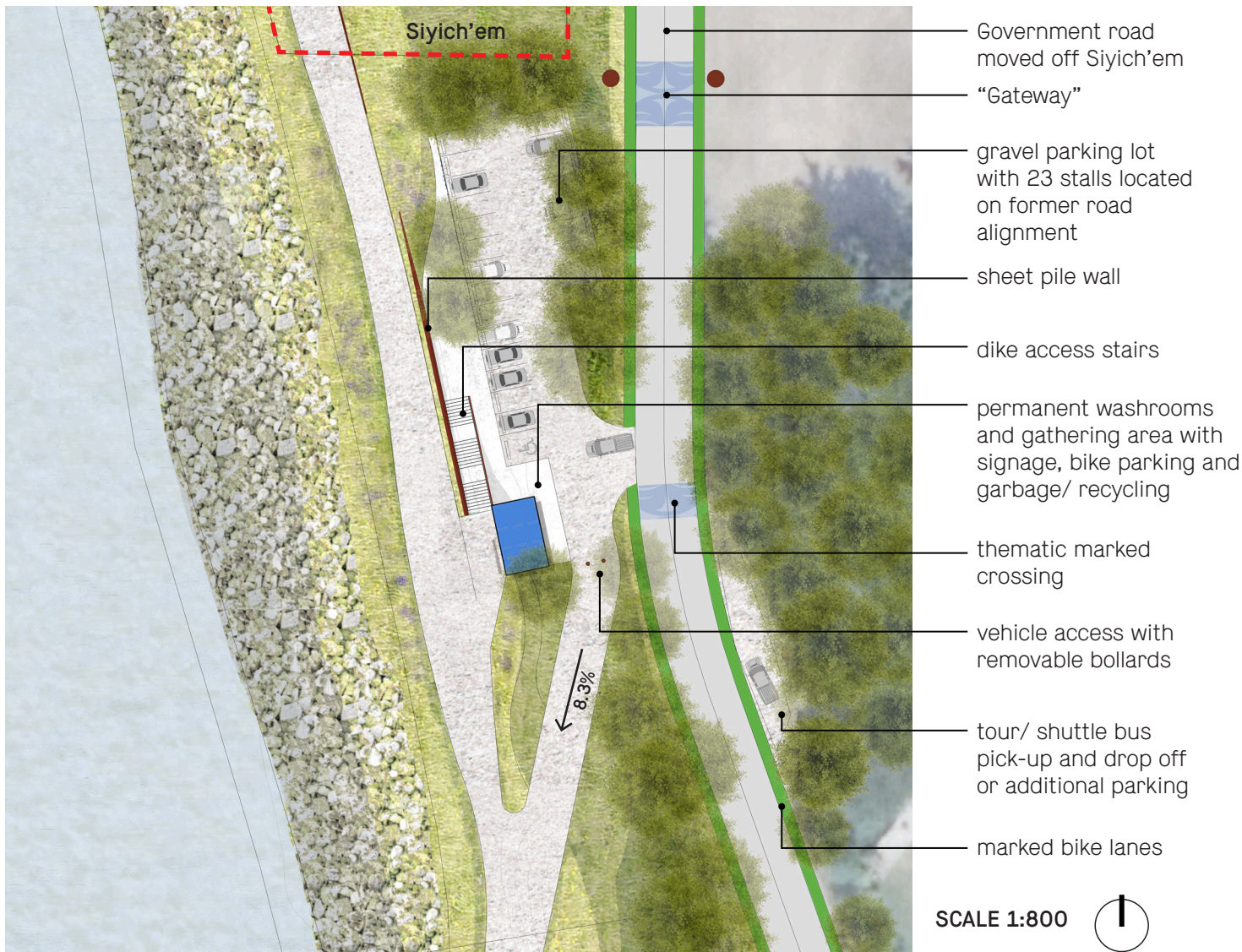
South Entry

- use gateway elements such as local art to signify entry into Eagle Viewing Area.

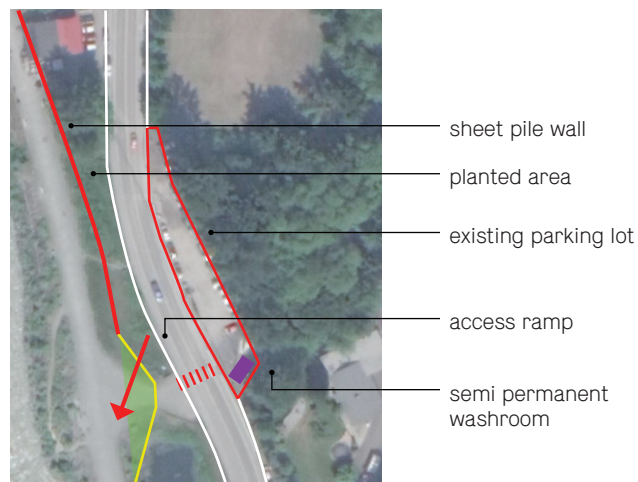
SCALE
1:1500



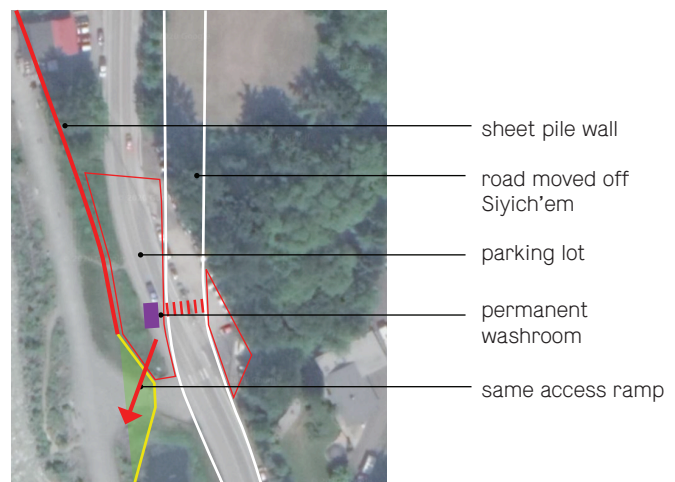
MAIN AMENITY AREA



PHASING AMENITY PLAN AND ROAD ALIGNMENT



PH 1: Current Alignment




PH 2: Alignment off Siyich'em

CONCEPT AMENITY PRECEDENTS

VISITOR FACILITIES



Permanent Washrooms



Additional and Expanded Parking

EDUCATION AND RECREATION



Ample seating opportunities that are flexible and social.




Outdoor education and access to water.




Eagle Watch shelter to be re-purposed or replaced.



Opportunity for views or educational experiences at future pump stations.




Recreational opportunities along vertical dike walls



Educational public art along dike.

ARRIVAL AND WAYFINDING




Celebrate local Squamish Nation art through wayfinding and park gateways.



Trail Wayfinding connecting trail to local sites and providing educational information.

PLANTING IMPROVEMENTS



Native grasses, shrubs and wildflowers along dike. Trees where possible.